

JENNINGS AID STATION
MILE 15.2
SEE JENNINGS CENTER MAP

RT. 528 AID STATION
MILE 10.0 & 21.3

FLUIDS ONLY AID
STATION
(UNMANNED)
MILE 4.7 & 26.4

GLACIER RIDGE TRAIL
50KM ULTRAMARATHON
COURSE MAP

START/FINISH
McDANIEL'S BOAT
LAUNCH

- Disc Golf
- Fishing Pier
- Wind Surfing Area
- Boat Launch & Mooring
- Boat Rental
- Non-motorized Boat Launch Only
- Boat Fuel
- Organized Group Tenting
- Cabin Area
- Backpacking Shelter
- Recycling
- Vending Machines
- Unpaved Road
- No Fishing
- State Park No Hunting
- State Park Hunting

- Park Office
- Playground
- Marina
- Blue Symbols Mean Accessible
- Public Phone
- Restrooms
- Amphitheater
- Picnic Area
- Picnic Pavilion
- Sledding Area
- Ice Skating Area
- Food Concession
- Beach
- Showers/Restrooms
- Trail of Geology Marker

- TRAIL INFORMATION
- Hiking Trail
- Mountain Bike Trail
- Cross-country Skiing
- Snowmobile Trail
- Equestrian Trail
- North Country Trail
- Hiking, Cross-country & Snowmobile Trails
- Bicycle Trail

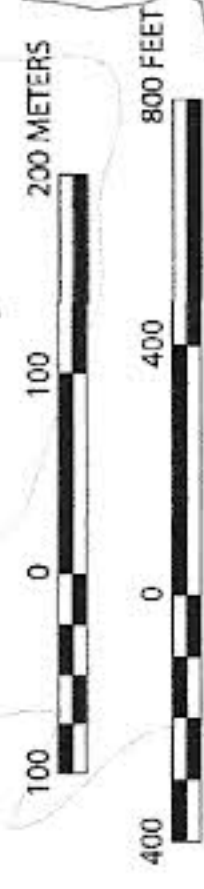
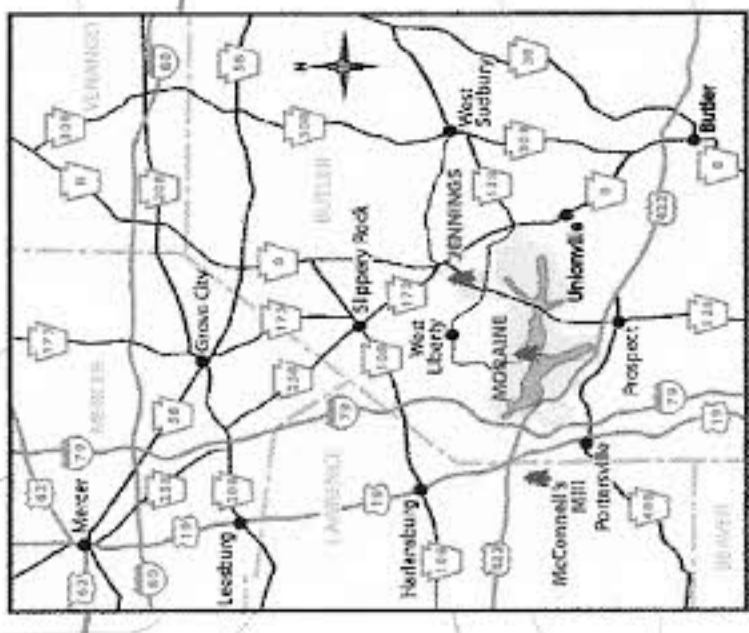
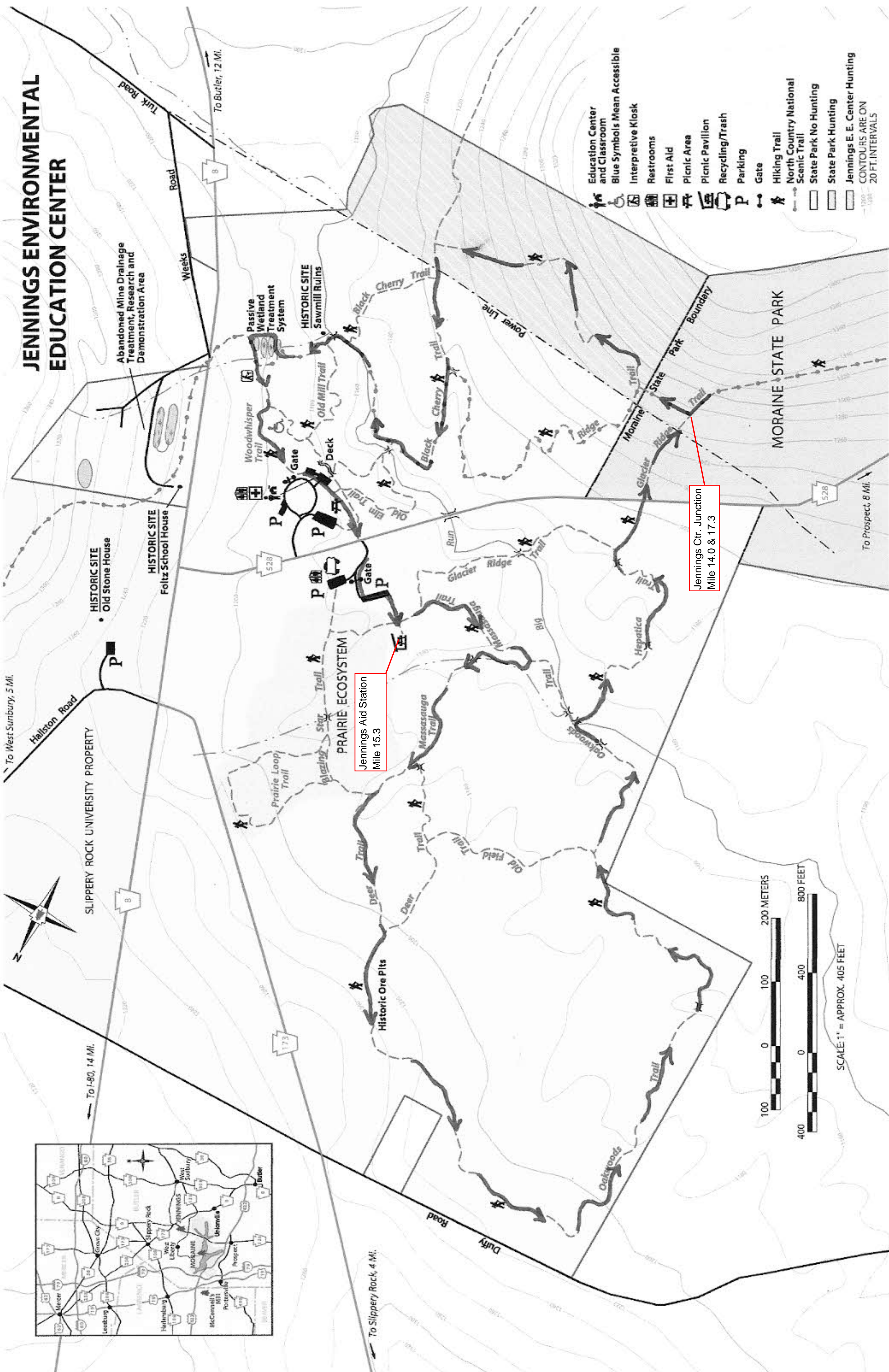


CONTOURS ARE ON 100 FT. INTERVALS

To Pittsburgh & PA Turnpike

Rev. 12/07

JENNINGS ENVIRONMENTAL EDUCATION CENTER



SCALE: 1" = APPROX. 405 FEET

- Education Center and Classroom
- Blue Symbols Mean Accessible
- Interpretive Kiosk
- Restrooms
- First Aid
- Picnic Area
- Picnic Pavilion
- Recycling/Trash
- Parking
- Gate
- Hiking Trail
- North Country National Scenic Trail
- State Park No Hunting
- State Park Hunting
- Jennings E. Center Hunting
- CONTOURS ARE ON 20 FT. INTERVALS

Jennings Aid Station
Mile 15.3

Jennings Ctr. Junction
Mile 14.0 & 17.3

To West Sunbury, 5 Mi.

To I-80, 14 Mi.

To Butler, 12 Mi.

To Slippy Rock, 4 Mi.

To Prospect, 8 Mi.